

LINCOLN COUNTY CORNER REPORT
STANDARD CORNER OF SECTIONS 18 & 17, (06-09)
GCDB 0609202400
LINCOLN COUNTY GEODETIC CONTROL STATION 79COR
SHEET 1 OF 1

1880 S.G. CAUDLE GLO CONTRACT NO. 364

SET: POST, FROM WHICH:

- 10" HEMLOCK N 81° E, 22 LINKS (14.5').
- 15" HEMLOCK S 76° E, 60 LINKS (39.6').
- 24" HEMLOCK BEARS S 2° W, 20 LINKS (13.2').
- 5" VINE MAPLE BEARS N 5° W, 15 LINKS (9.9').

1887 JEFFERSON D. FENTON SILETZ INDIAN RESERVATION AND GLO CONTRACT 531
NO MENTION OF SECTION CORNER.

1904 MORRIS WYGANT GLO CONTRACT 758

FOUND: POST DECAYED, OTHERWISE MARKED AND WITNESSED AS DESCRIBED BY THE SURVEYOR GENERAL.

SET: POST, 3' LONG, 4" SQUARE, 24" IN THE GROUND, MARKED "T6SR9W" ON SOUTH, "S17" ON EAST, AND "S18" ON WEST FACES; WITH THREE NOTCHES ON SOUTH AND 5 NOTCHES ON EAST EDGES, FROM WHICH:

- BEARING TREES IN GOOD CONDITION.

1984 JAMES W. PROCHNAU CS 10649

FOUND:

- 26" ORIGINAL HEMLOCK STUMP BEARS S 76° E, 39.6' (= GLO).
- 30" ORIGINAL ROTTEN HEMLOCK SNAG WITH VISIBLE SCRIBING BEARS S 2° W, 13.2' (= GLO).

SET: 2 X 30" GALVANIZED IRON PIPE WITH 2-1/2" BRASS CAP, FROM WHICH:

NEW:

- 18" HEMLOCK SCRIBED "T6S R9W S17 BT" BEARS N 74° E, 23.8'.
- 12" HEMLOCK SCRIBED " T6S R9W S18 BT" BEARS N 54° W, 16.0'.

2009 LINCOLN COUNTY SURVEYOR'S OFFICE

FOUND: 2-1/2" OUTSIDE DIAMETER GALVANIZED IRON PIPE AT GRADE, WITH 2-1/2" BRASS CAP MARKED "T6S R9W 18/17 1984 PLS 1305", FROM WHICH:

- NO EVIDENCE OF ORIGINAL NORTHEAST, SOUTHEAST, OR NORTHWEST BEARING TREES.
- 30" ORIGINAL HEMLOCK SNAG 6' TALL AND LOOSE SLAB 2' LONG WITH SCRIBING "9W" VISIBLE AND CHOP MARKS, BEARS S 2° W, 13.2' (= GLO).
- 20" HEMLOCK STUMP 7' TALL WITH PARTLY HEALED DOUBLE BLAZE AND SCRIBING "T6S R9W S17 BT" VISIBLE, WITH A TILLAMOOK COUNTY TAG MARKED "S 74° W, 23.8' FACING CORNER AND A 3/4" BRASS WASHER MARKED "PLS 1305" IN BLAZE. TREE BEARS N 74° E, 23.8' (= CS 10649).
- 14" HEMLOCK STUMP 6' TALL WITH PARTLY HEALED DOUBLE BLAZE AND PARTLY VISIBLE SCRIBING "T6S R9W S18" "BT" VISIBLE, WITH A TILLAMOOK COUNTY TAG MARKED "S 54° E, 16.0' AND A 3/4" BRASS WASHER MARKED "PLS 1305" IN BLAZE BEARS N 54° W, 16.0' (= CS 10649).

NEW:

- 4" FIR SCRIBED "X" "BT" IN A DOUBLE BLAZE BEARS N 30° E, 15.0'.
- 5/8" X 30" IRON ROD WITH 2" ALUMINUM LINCOLN COUNTY CAP MARKED "79AZ 2009" BEARS N 55°52'39" E, 186.88'.
- 50" OLD GROWTH BUCKSKIN FIR STUMP 7' TALL SCRIBED "T6S R9W S20" BEARS S 70° W, 14.3'.
- 4" FIR SCRIBED "S18" "BT" IN A DOUBLE BLAZE BEARS N 78° W, 7.0'.
- REPAINTED CS 10649 BEARING TREE STUMPS.
- CARSONITE POST BEARS NORTH, 4'.


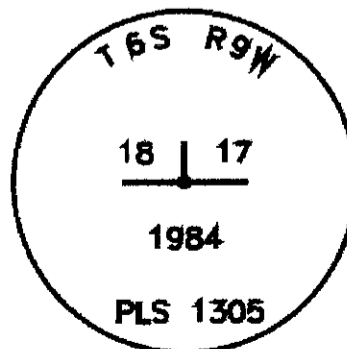
CONCLUSION THE PIPE FOUND IS THAT SET BY PROCHNAU IN 1984 AND IS A PERPETUATION OF THE 1880 CAUDLE POSITION.

NEW BEARING TREES HAVE LINCOLN COUNTY SURVEY MARKER TAGS, A 3/4" LINCOLN COUNTY BRASS WASHER BETWEEN THE "B" AND "T", AND RED PAINTED BANDS 6' ABOVE GRADE.

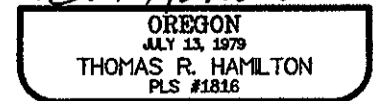
MEASUREMENTS WERE DONE WITH A LEICA TCA1105 TOTAL STATION, POCKET COMPASS AND STEEL TAPE. BEARINGS ARE GEODETIC, BASED UPON STARNET PROJECT 6-9.PRJ AND THE MAPPING ANGLE OF -2°21'28" AT THE SECTION CORNER.

WITNESSES: PHIL LAMBERSON, CHAZ MALARKEY

LINCOLN COUNTY SURVEYOR'S OFFICE
880 NE 7TH ST.
NEWPORT, OREGON 97365
(541)-265-4147



Tom Hamilton



RENEWAL DATE: JUNE 30, 2009